

A collection of rolled-up maps and documents is shown against a background of a world map. The maps are rolled up into cylinders, some with decorative patterns like yellow circles on a blue background. The world map in the background shows continents and oceans in muted colors. The text is overlaid on a semi-transparent white band across the middle of the image.

“The phone’s guidance is better,
but the view is not...”

Damon Runberg, Economist, Oregon Employment Department



JOHN A. FREMONT

REYNOLDS'S POLITICAL MAP OF THE UNITED STATES,

DEDICATED TO RECENTLY

THE COMPARATIVE AREA OF THE FREE AND SLAVE STATES,

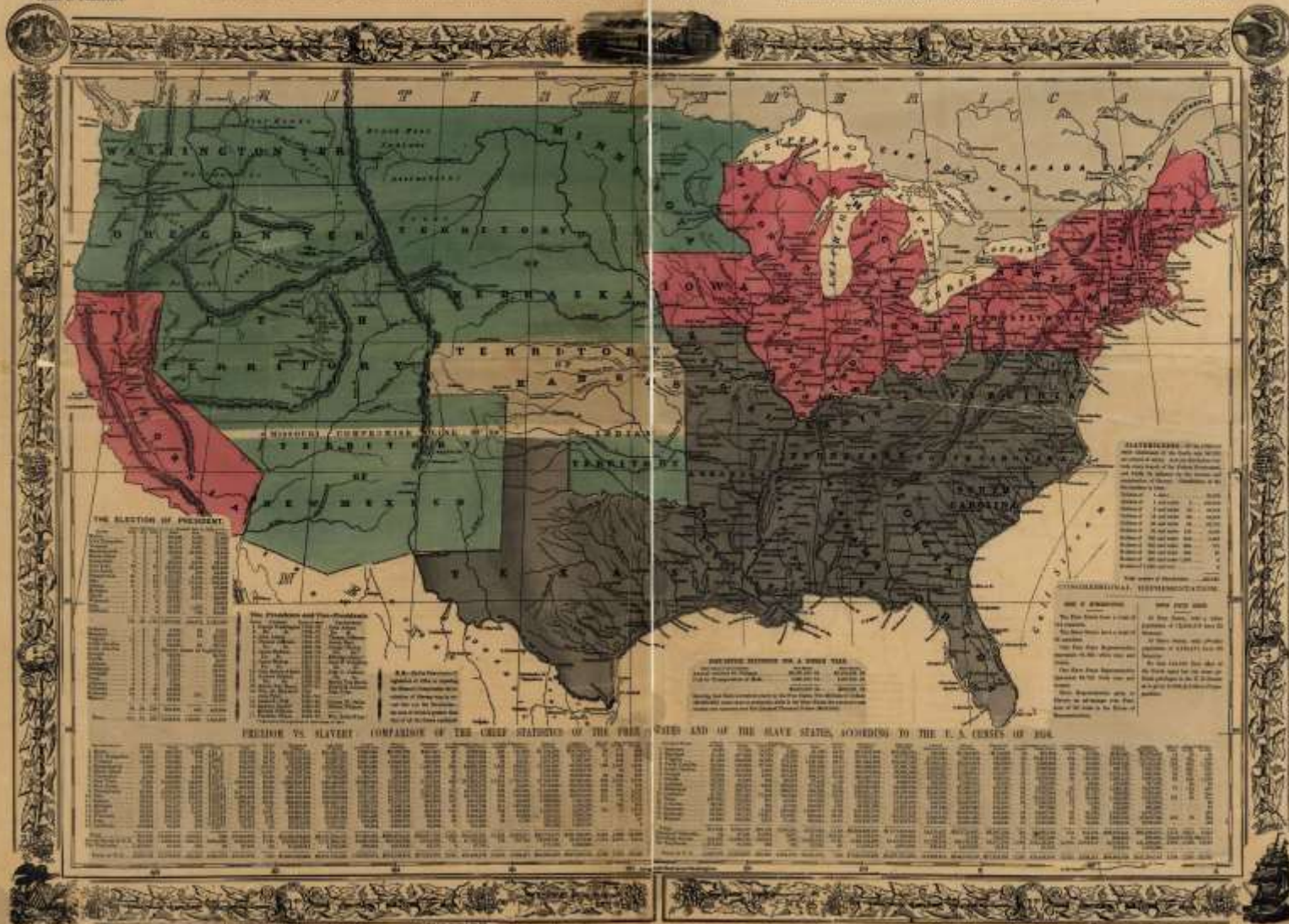
AND THE TERRITORY OPEN TO SLAVERY OR FREEDOM BY THE REPEAL OF THE MISSOURI COMPROMISE.

WITH A COMPARISON OF THE PRINCIPAL STATISTICS OF THE FREE AND SLAVE STATES, FROM THE CENSUS OF 1850.



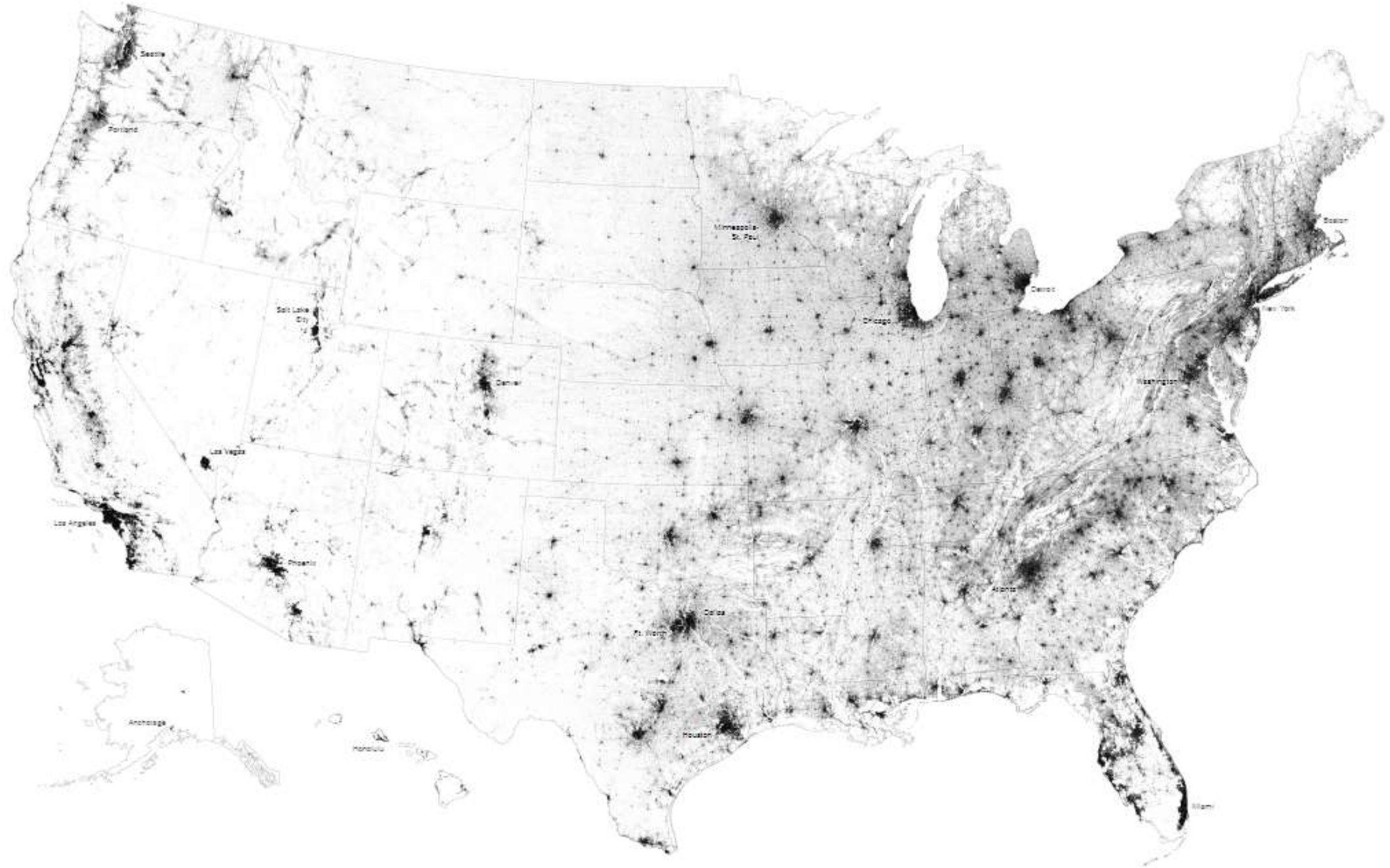
WM. L. DAYTON

NEW YORK: Published by WM. C. REYNOLDS, No. 116 Broadway, and J. C. FOWLER, No. 1 Spruce Street. CHICAGO: RUFUS BLANCHARD, No. 81 La Salle Street.

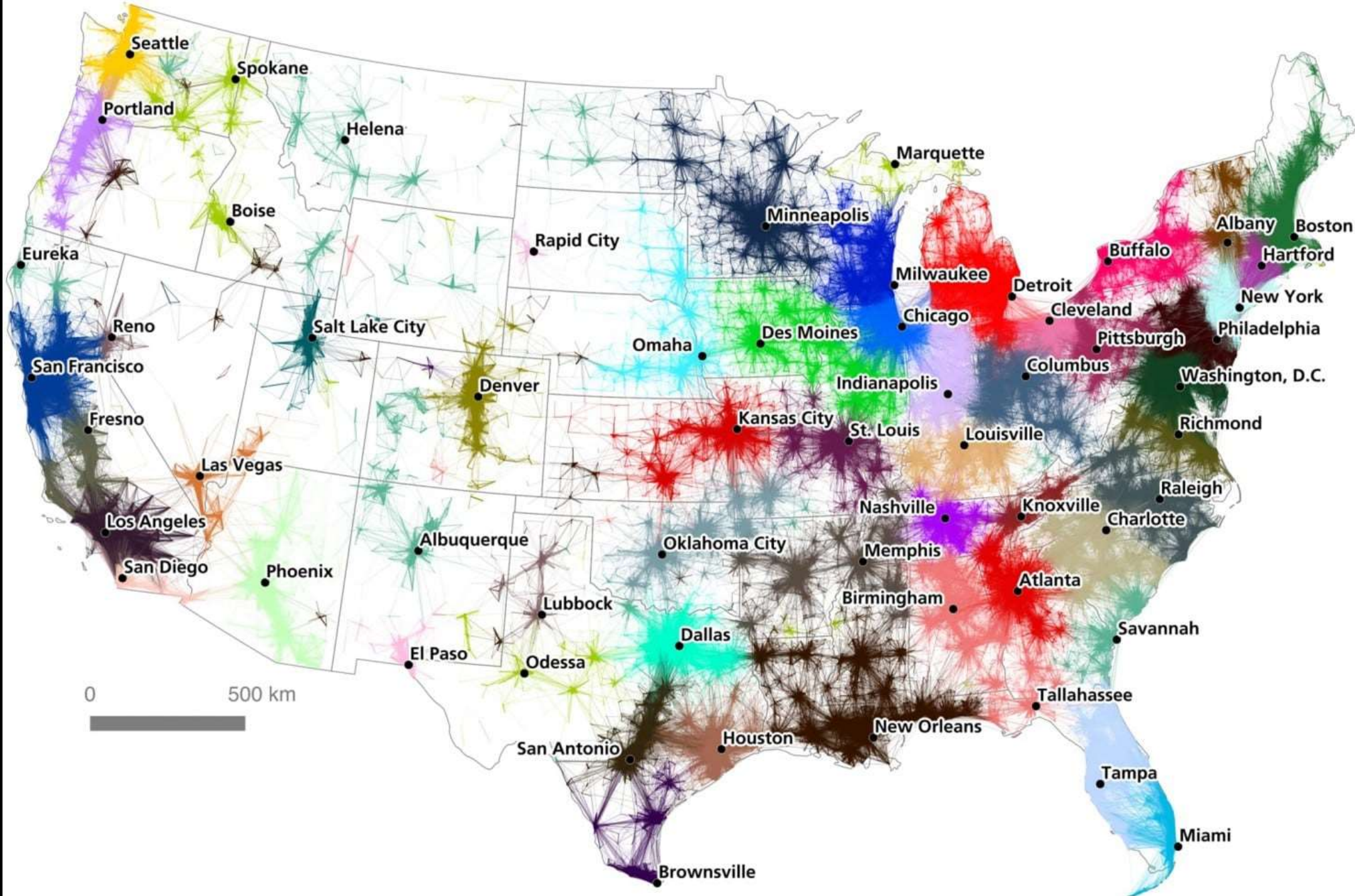


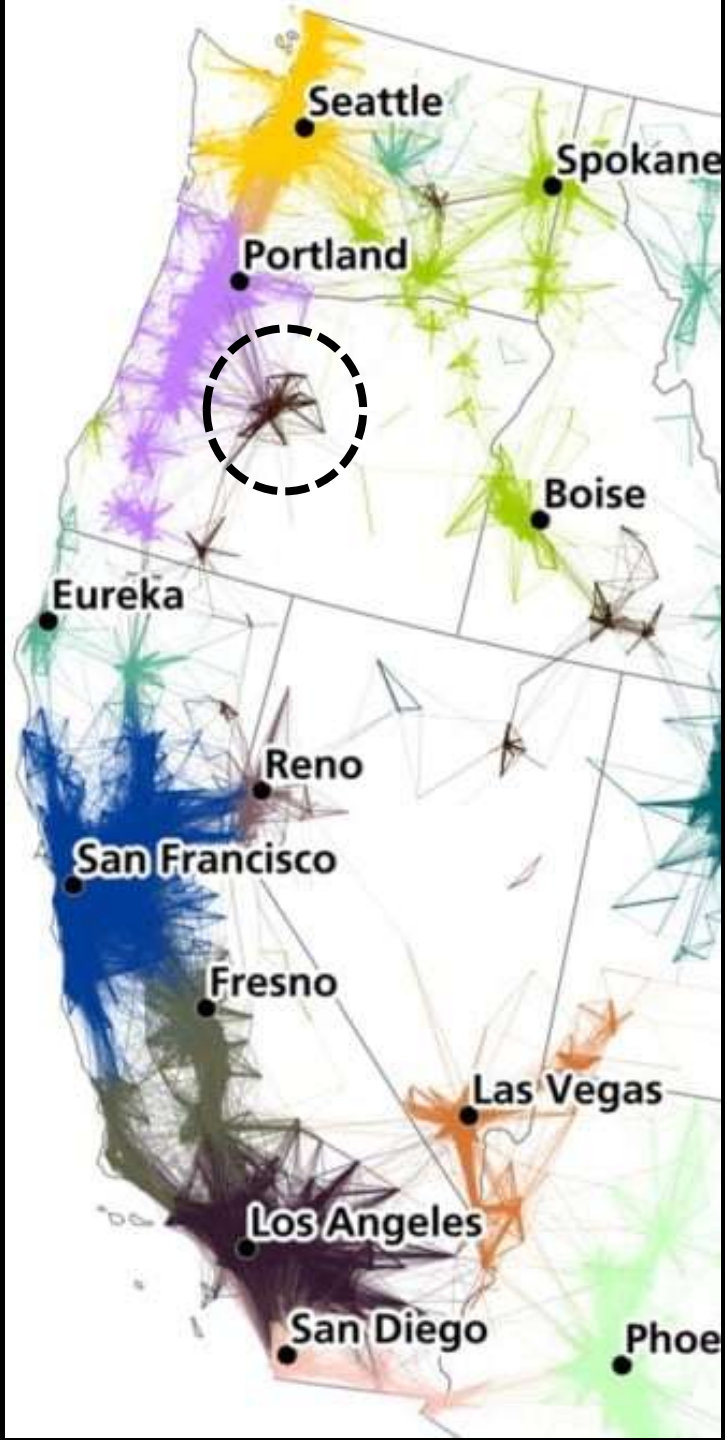


“The phone’s guidance is better, but the view is not. We’re less likely to know what we are driving past. We lost what’s fascinating about a place by not having this bigger picture”

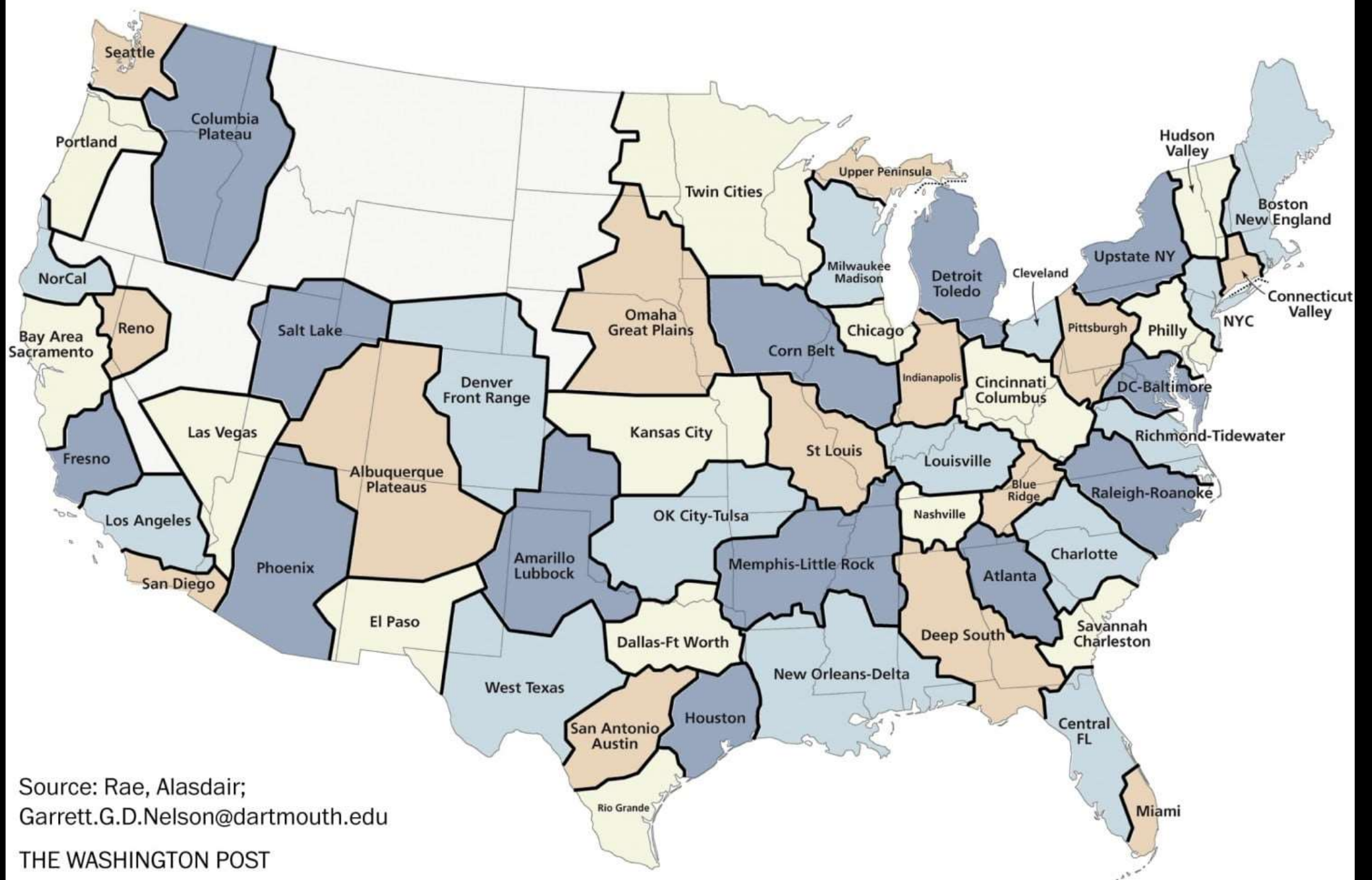






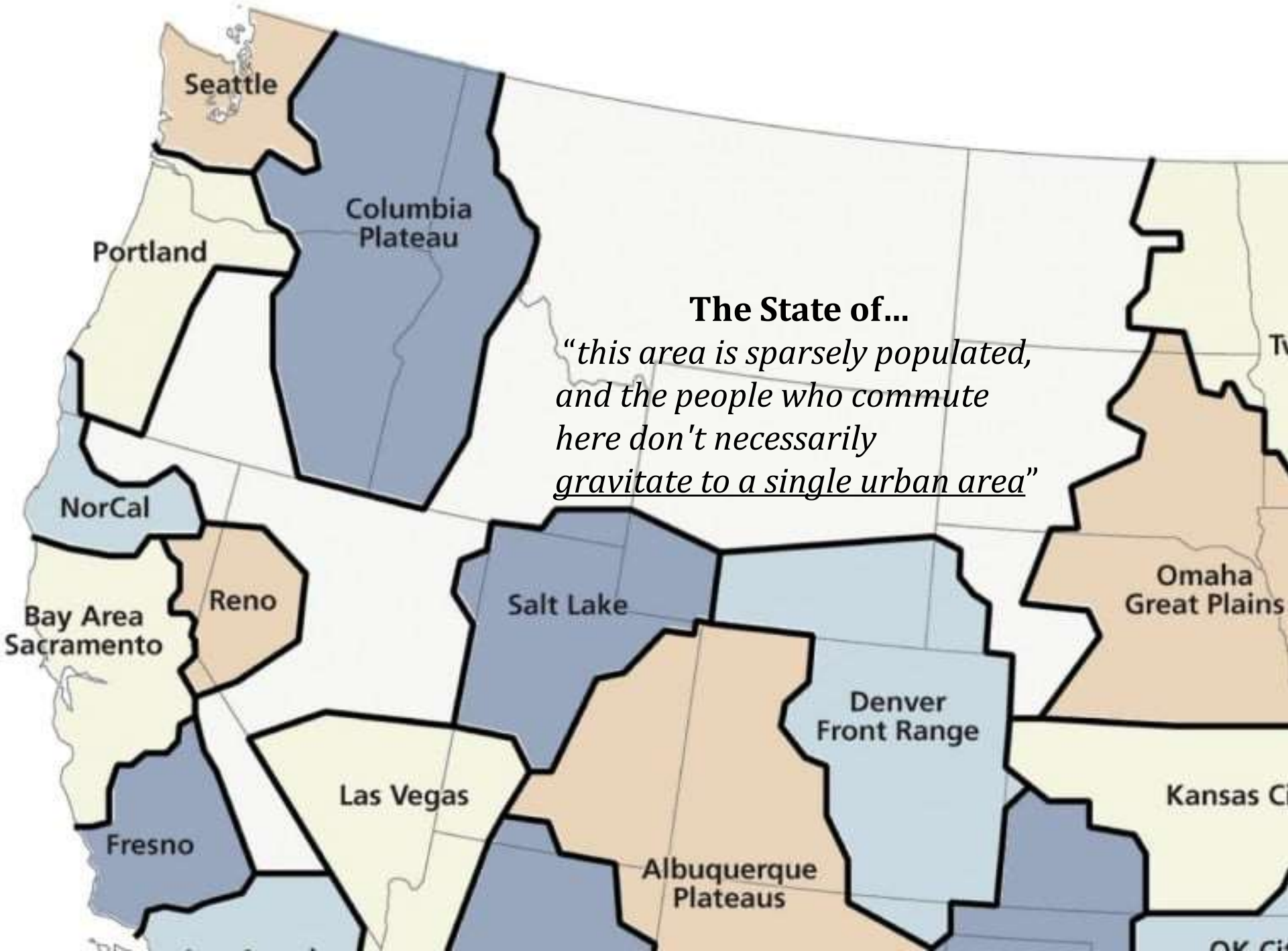


Aloha!
Welcome to “island life”



Source: Rae, Alasdair;
Garrett.G.D.Nelson@dartmouth.edu

THE WASHINGTON POST



The State of...

*"this area is sparsely populated,
and the people who commute
here don't necessarily
gravitate to a single urban area"*



This is home

